

National Native Title Tribunal

NATIVE TITLE DETERMINATION APPLICATION
Gugu Badhun

Legend


Application Area


 0 10 20
 Kilometres


Geocentric Datum of Australia 1994

Prepared by:
 Geospatial Services, National Native Title Tribunal
 14/10/2019

Data Sources:
 Application boundary compiled by National Native Title Tribunal based on information or instructions provided by the applicants.
 Topographic image sourced from QLDTopo service and is based on data acquired and collated by the Department of Natural Resources and Mines, Queensland.


 With the exception of the Commonwealth Coat of Arms and where otherwise noted, this map is provided under a Creative Commons Attribution 4.0 International license: <https://creativecommons.org/licenses/by/4.0/>

© Commonwealth of Australia 2019
 The Registrar, the National Native Title Tribunal and its staff, members and agents and the Commonwealth (collectively the Commonwealth) accept no liability and give no undertakings, guarantees or warranties concerning the accuracy, completeness or fitness for purpose of the information provided.
 In return for you receiving this information you agree to release and indemnify the Commonwealth and third party data suppliers in respect of all claims, expenses, losses, damages and costs arising directly or indirectly from your use of the information and the use of the information you obtained by any third party.



ATTACHMENT C